




Map data ©2019 Google 1000 ft


- 3:21 PM**  **Butler Hospital**


345 Blackstone Blvd, Providence, RI 02906

 **Walk**


About 5 min , 0.2 mi


 Use caution - may involve errors or sections not suited for walking

 **Head southwest on Butler Dr**

 **Destination will be on the right**

0.2 mi


- 3:26 PM**  **Butler Hospital**


 **40**

KENNEDY PLAZA then UNION AVENUE

9 min (10 stops) · on time


Service run by Rhode Island Public Transit Authority - Route information


- 3:35 PM**  **Angell FS Elmgrove**


 **Walk**

About 3 min , 0.2 mi



 Use caution - may involve errors or sections not suited for walking

 Head east on Angell St toward Elmgrove Ave
0.1 mi

 Turn right onto Wayland Ave
269 ft

3:38 PM  **Medway St**
Providence, RI 02906

Tickets and information

Rhode Island Public Transit Authority - 1 (401) 781-9400

These directions are for planning purposes only. You may find that construction projects, traffic, weather, or other events may cause conditions to differ from the map results, and you should plan your route accordingly. You must obey all signs or notices regarding your route.